JUNEAU COUNTY LANDS FOR PUBLIC SALE

MUNICIPALITY	PARCEL NO.	LOT SIZE	MINIMUM BID
Town of Necedah	**290281115**	**0.510 Acres**	**Open to offers**

A part of NW 1/4 NE 1/4 of Section 16, T18N., R4E., in the Town of Necedah, Juneau County, Wisconsin, to-wit: Commencing at the center of said Section 16; thence along a line bearing N 00-35-09 E, 335.32 feet, to the NE corner of Sylvan Park Subdivision; thence along a line bearing N 00-02-37 W, 1339.44 feet, to the point of beginning. Thence continued along the line bearing N 00-02-37 W, 16.10 feet; thence along the possession property line fence bearing S 88-37-54 E, 1351.87 feet, to a point in the east line of the said forty; thence along the east line thereof bearing S 00-18-40 E, 16.78 feet; thence along a line bearing N 88-36-21 W, 1351.97 feet, to the point of beginning

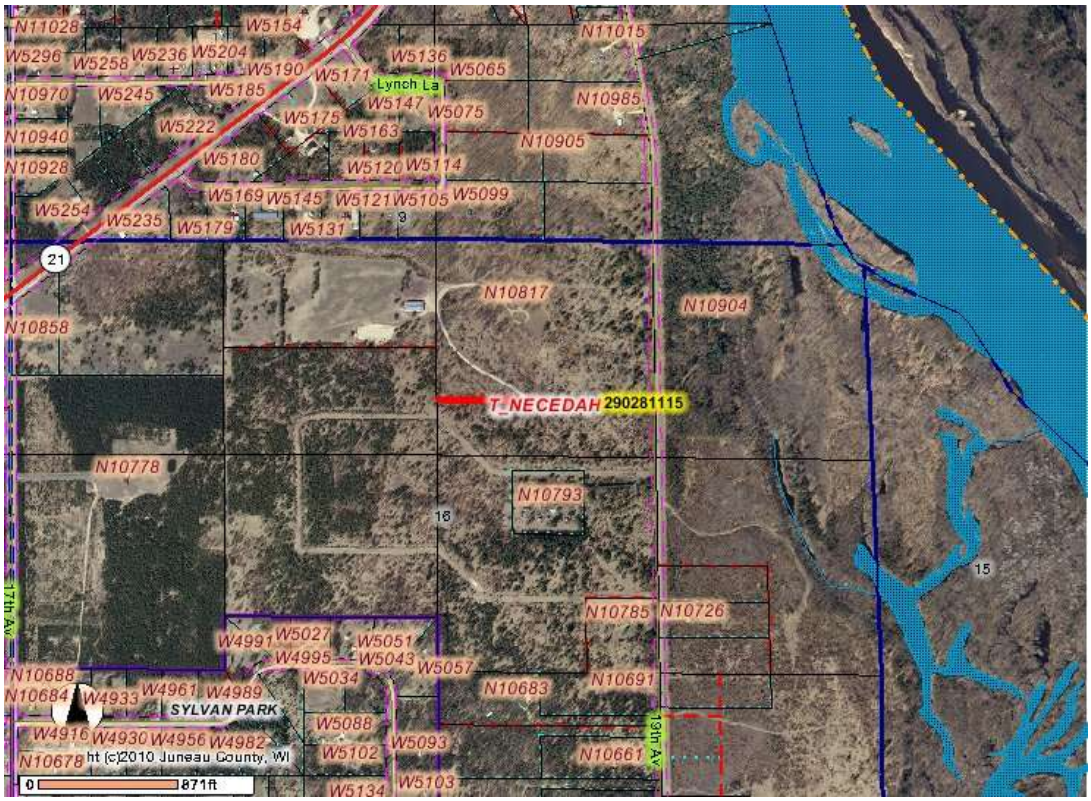

JUNEAU COUNTY LANDS FOR PUBLIC SALE

MUNICIPALITY	PARCEL NO.	LOT SIZE	MINIMUM BID
Town of Necedah	**290282338**	**1.5 Acres**	**$5,000**

Lot 5 Assessors Plat No. 1, Town of Necedah, Juneau County, Wisconsin. Formerly known as: A parcel of land described as part of the NW ¼ of Section 24, T18N, R3E, described as follows: Commencing at a point on the North Section line which is 30 rods West of the NE corner of the NW ¼ of said Section; thence South parallel to the quarter section line a distance of 39 rods; thence West at right angles a distance of 6 rods; thence North on a line parallel with the East Quarter section line a distance of 39 rods; thence East on the section line a distance of 6 rods to the place of beginning, Town of Necedah, Juneau County, Wisconsin.

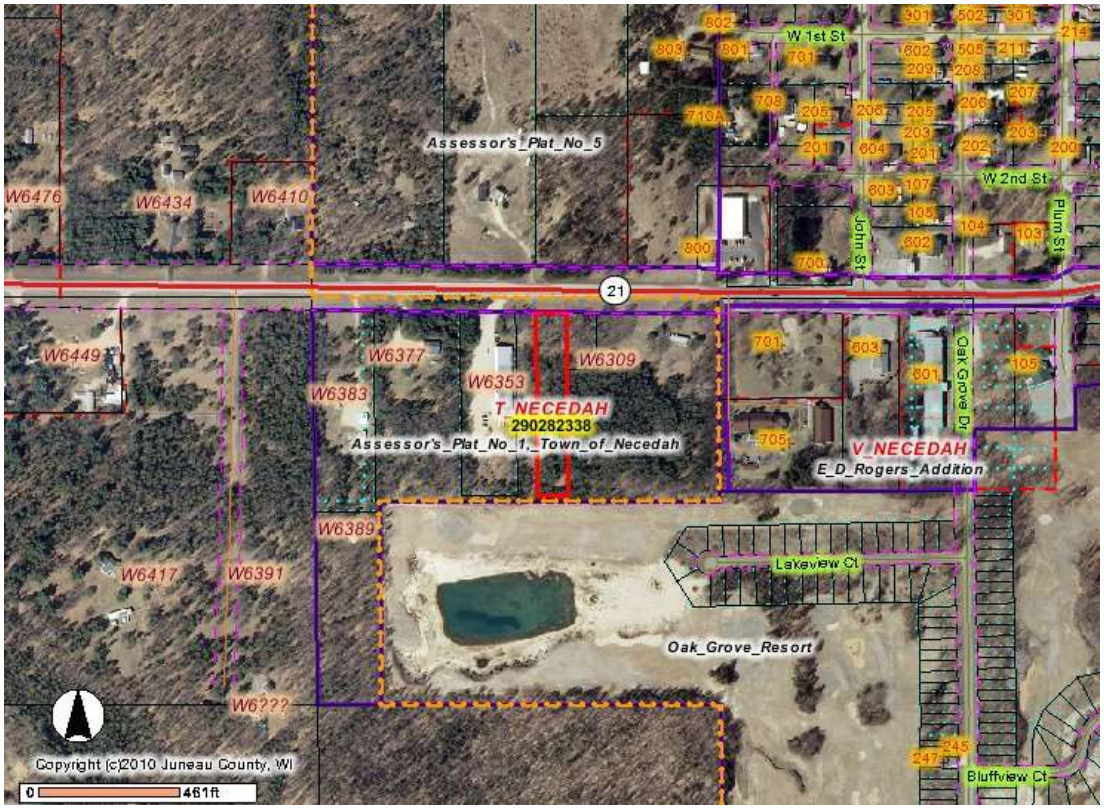

JUNEAU COUNTY LANDS FOR PUBLIC SALE

MUNICIPALITY	PARCEL NO.	LOT SIZE	MINIMUM BID
Town of Necedah	**29028499**	**1.2 Acres**	**Open to offers**

The E ½ of the SW ¼ EXCEPT Lot 2 of Juneau County CSM #2313 recorded in Volume 9 of CSM at Page 65, of Section 24, T18N, R3E, Town of Necedah, Juneau County, Wisconsin.
No Legal Access to this Property

JUNEAU COUNTY LANDS FOR PUBLIC SALE

Town of Necedah

PARCEL	ID NO	LOT SIZE	MINIMUM BID
Town of Necedah	**29028TNE622**		**$6,000**
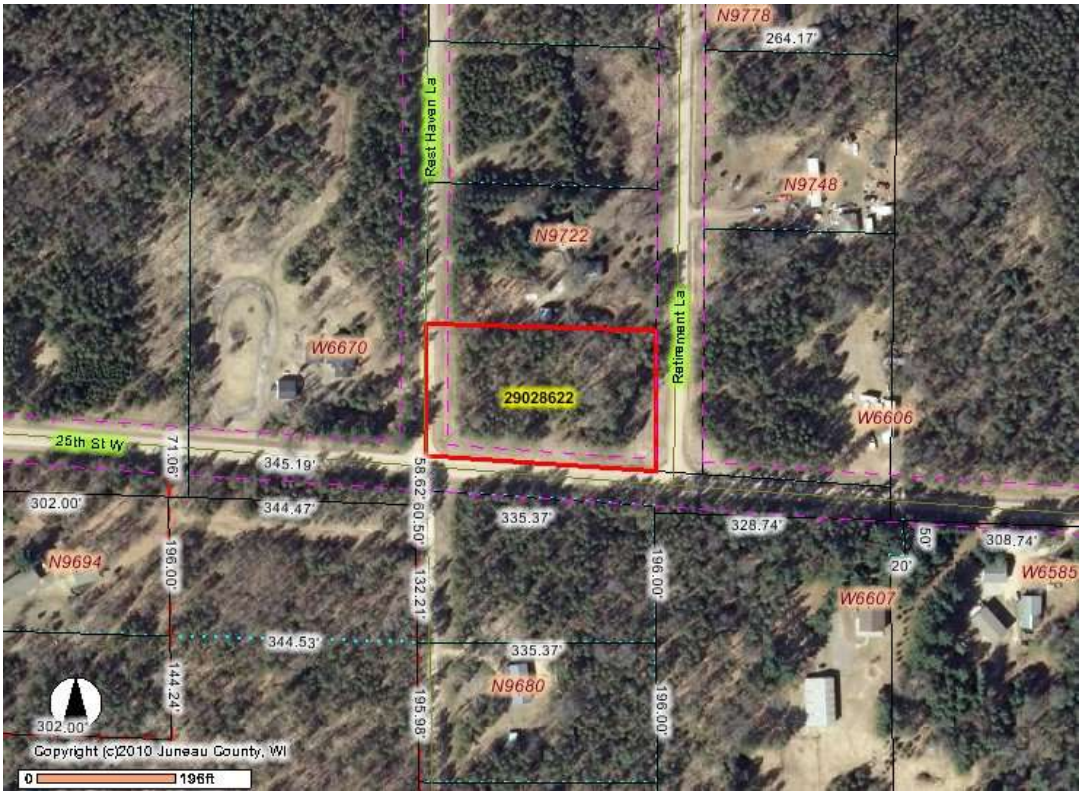
A parcel of land located in the SW ¼ SE ¼ of Section 26, Township 18 North, Range 3 East, Town of Necedah, Juneau County, Wisconsin, described as: Commencing at the Northwest corner of the SE ¼ of Section 26; thence South 89 degrees 00 minutes east along the North line of the SE ¼ of Section 26, 660 feet; thence South parallel to the West line of the SE ¼ of Section 26, 1300.75 feet to the North line of the SW ¼ SE ¼ of Section 26; thence continuing South 1050 feet to the point of beginning. Thence South 88 degrees 46 minutes east, 330 feet; thence South 197.18 feet; thence North 86 degrees 38 minutes West, 330.55 feet; thence North 184.92 feet to the point of beginning.